

OTHER COUNTY PARKS

Modesto Reservoir Regional Park

Modesto Reservoir Regional Park is located at 18143 Reservoir Rd., a few miles from the town of Waterford, just off Highway 132. It offers over 3,200 acres of land and 2,800 acres of reservoir for recreation and camping.

Frank Raines Regional Park

The Frank Raines Regional Park offers the rugged slopes of California's Coast Range and is functionally divided into three units, separated by several miles of road. The Minnier Area encompasses over 1,000 acres of undeveloped land designed for non-motorized recreation use. The Frank Raines Day Use Area provides picnic tables, barbeques, a themed playground, and more. And for campers and OHV enthusiasts, the Frank Raines Off-Highway Vehicle Park is located across the Day Use Area.

La Grange Regional Park

The La Grange Off-Highway Vehicle Park includes 147 acres dedicated to off-roading. The west side of the park features 4 tracks and several directional trails for ATVs and motorcycles, including areas for novice, intermediate, and advanced ability levels. The east side of the park is a non-directional open ride area, with mud pits and challenging terrain that is ideal for 4x4 vehicles.

Laird Regional Park

Laird Regional Park offers 97 acres of land for recreational purposes. It is located on Grayson Road (J16) about two miles east of the community of Grayson on the San Joaquin River. This park also serves the role of neighborhood park to the nearby communities, featuring picnic facilities, group areas, and playing fields.

The Stanislaus County Department of Parks and Recreation is focused on acquiring, developing, and maintaining recreational areas in Stanislaus County. The Department manages park and recreational facilities that will provide a great experience for families to enjoy the outdoors at a low cost.



STANISLAUS COUNTY
PARKS & RECREATION

For more information, please contact:

Stanislaus County Department of Parks and Recreation

3800 Cornucopia Way, Suite D | Modesto, CA 95358

(209) 525-6750 or (209) 847-3304 | StanCountyParks.com

Stanislaus County Board of Supervisors

Buck Condit, District 1 | Vito Chiesa, District 2 | Terry Withrow, District 3
Mani Grewal, District 4 | Chance Condit, District 5



WOODWARD RESERVOIR REGIONAL PARK

STANISLAUS COUNTY
PARKS & RECREATION



WOODWARD RESERVOIR

Woodward Reservoir Regional Park offers over 3,700 acres of land and 2,900 acres of reservoir for recreation and camping.

Phone: (209) 847-3304

Address: 14528 26 Mile Road, Oakdale, CA

Social Media: Facebook.com/stancountyparks

Website: Stancountyparks.com

▀ FEE SCHEDULE*

Day Use

Vehicle	\$20
Vessel	\$16
Stanislaus County Resident Reduction	\$5
Picnic Shelter (per day) + (10 reservation fee)	\$110

Camping (per night)

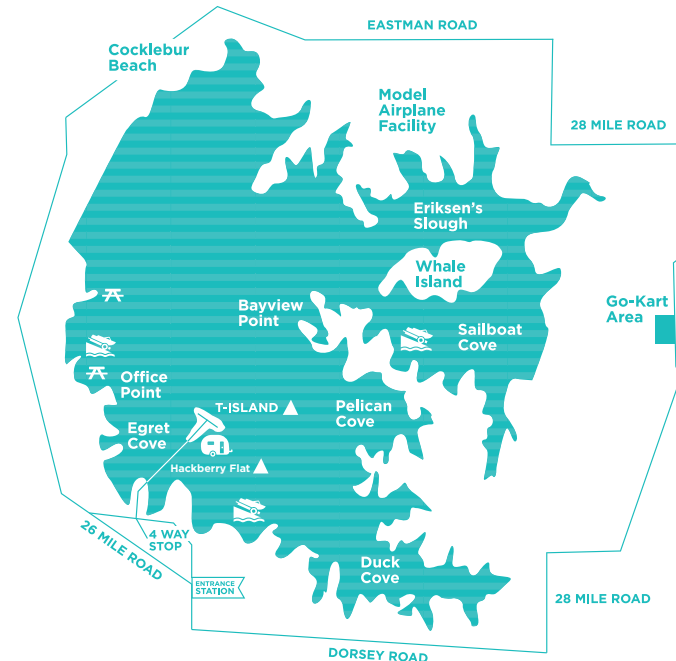
Basic Campsite	\$40
General Campsite	\$50
RV/Trailer Hookup Campsite	\$60
Stanislaus County Resident Reduction	\$5

Annual day use passes are available

*Fees subject to change. Visit stancountyparks.com for full fee schedule and rules/regulations

▀ HOURS OF OPERATION

Day Use Hours	6 a.m. – 10 p.m. daily
Quiet Hours	10 p.m. – 6 a.m. daily
Boat Ramp Hours	6 a.m. – Sunset daily
Camping	24 hours daily



▀ PARK FEATURES

- Campsites
- Concessions
- Restrooms
- Picnic shelters
- Barbeques
- Picnic tables
- 3 Boat launches
- Fish cleaning station

Campsites are located at:

- T-Island – 41 campsites ▲
- Muir Point – 20 campsites
- Fischer Point – 32 campsites
- Charlie's Point – 19 campsites
- Hackberry Flat – 40 campsites ▲
- Additional campsites available

▲ RESERVATIONS AVAILABLE AT: Stancountyparks.com/reserve

Recreation opportunities include:

- Swimming
- Fishing
- Boating
- Water/jet skiing
- Waterfowl hunting (with permit)

For the animal lovers, there is a great variety of wildlife. Be on the look-out for squirrels, jackrabbits, cottontails, red-tail hawks, coyotes, raccoons, seagulls, burrowing owls, geese, ducks, blue herons, great white egrets, and so much more.

Events not to miss:

- Annual fireworks celebration (July)



FOR FULL CALENDAR OF
EVENTS PLEASE VISIT:
stancountyparks.com

WOODWARD RESERVOIR

Woodward Reservoir Regional Park offers over 3,700 acres of land and 2,900 acres of reservoir for recreation and camping.

Phone: (209) 847-3304

Address: 14528 26 Mile Road, Oakdale, CA

Social Media: Facebook.com/stancountyparks

Website: Stancountyparks.com

▀ FEE SCHEDULE*

Day Use

Vehicle	\$20
Resident Vehicle	\$15
Vessel	\$15
Resident Vessel	\$10
Picnic Shelter (per day)	\$100
+ (\$10 reservation fee)	

Camping (per night)

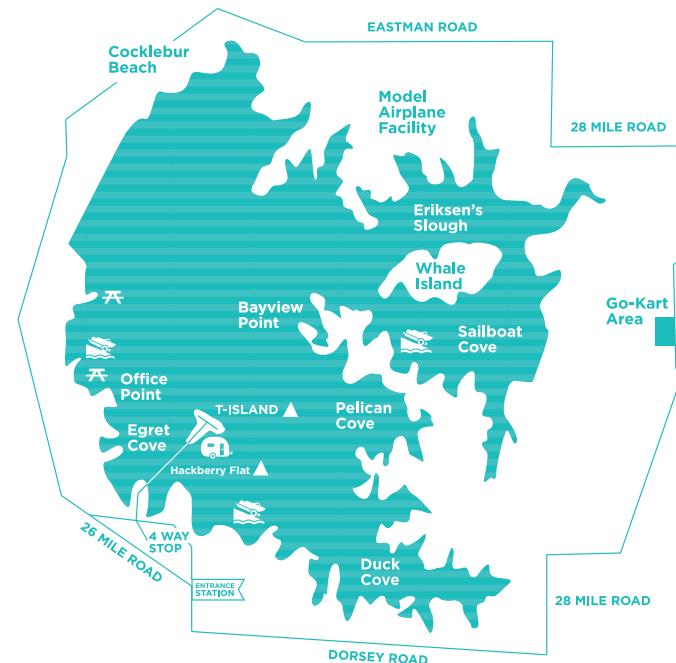
Vehicle at campsite	\$40
Resident Vehicle at Campsite	\$35
Vehicle at hookup campsite	\$45
Resident Vehicle at hookup campsite	\$40

Annual day use passes are available

*Fees subject to change. Visit stancountyparks.com for full fee schedule and rules/regulations

▀ HOURS OF OPERATION

Day Use Hours	6 a.m. – 10 p.m. daily
Quiet Hours	10 p.m. – 6 a.m. daily
Boat Ramp Hours	6 a.m. – Sunset daily
Camping	24 hours daily



▀ PARK FEATURES

- Campsites
- Concessions
- Restrooms
- Picnic shelters
- Barbeques
- Picnic tables
- 3 Boat launches
- Fish cleaning station

Campsites are located at:

- T-Island – 41 campsites ▲
- Muir Point – 20 campsites
- Fischer Point – 32 campsites
- Charlie's Point – 19 campsites
- Hackberry Flat – 40 campsites ▲
- Additional campsites available

▲ RESERVATIONS AVAILABLE AT: Stancountyparks.com/reserve

Recreation opportunities include:

- Swimming
- Fishing
- Boating
- Water/jet skiing
- Waterfowl hunting (with permit)

For the animal lovers, there is a great variety of wildlife. Be on the look-out for squirrels, jackrabbits, cottontails, red-tail hawks, coyotes, raccoons, seagulls, burrowing owls, geese, ducks, blue herons, great white egrets, and so much more.

Events not to miss:

- Annual fireworks celebration (July)



FOR FULL CALENDAR OF
EVENTS PLEASE VISIT:
stancountyparks.com

OTHER COUNTY PARKS

Modesto Reservoir Regional Park

Modesto Reservoir Regional Park is located at 18143 Reservoir Rd., a few miles from the town of Waterford, just off Highway 132. It offers over 3,200 acres of land and 2,800 acres of reservoir for recreation and camping.

Frank Raines Regional Park

The Frank Raines Regional Park offers the rugged slopes of California's Coast Range and is functionally divided into three units, separated by several miles of road. The Minnier Area encompasses over 1,000 acres of undeveloped land designed for non-motorized recreation use. The Frank Raines Day Use Area provides picnic tables, barbeques, a themed playground, and more. And for campers and OHV enthusiasts, the Frank Raines Off-Highway Vehicle Park is located across the Day Use Area.

La Grange Regional Park

The La Grange Off-Highway Vehicle Park includes 147 acres dedicated to off-roading. The west side of the park features 4 tracks and several directional trails for ATVs and motorcycles, including areas for novice, intermediate, and advanced ability levels. The east side of the park is a non-directional open ride area, with mud pits and challenging terrain that is ideal for 4x4 vehicles.

Laird Regional Park

Laird Regional Park offers 97 acres of land for recreational purposes. It is located on Grayson Road (J16) about two miles east of the community of Grayson on the San Joaquin River. This park also serves the role of neighborhood park to the nearby communities, featuring picnic facilities, group areas, and playing fields.

The Stanislaus County Department of Parks and Recreation is focused on acquiring, developing, and maintaining recreational areas in Stanislaus County. The Department manages park and recreational facilities that will provide a great experience for families to enjoy the outdoors at a low cost.



STANISLAUS COUNTY
PARKS & RECREATION

For more information, please contact:
Stanislaus County Department of Parks and Recreation
3800 Cornucopia Way, Suite D | Modesto, CA 95358
(209) 525-6750 or (209) 847-3304 | StanCountyParks.com

Stanislaus County Board of Supervisors
Buck Condit, District 1 | Vito Chiesa, District 2 | Terry Withrow, District 3
Mani Grewal, District 4 | Chance Condit, District 5



WOODWARD RESERVOIR REGIONAL PARK

STANISLAUS COUNTY
PARKS & RECREATION



WOODWARD RESERVOIR

Woodward Reservoir Regional Park offers over 3,700 acres of land and 2,900 acres of reservoir for recreation and camping.

Phone: (209) 847-3304

Address: 14528 26 Mile Road, Oakdale, CA

Social Media: Facebook.com/stancountyparks

Website: Stancountyparks.com

FEE SCHEDULE*

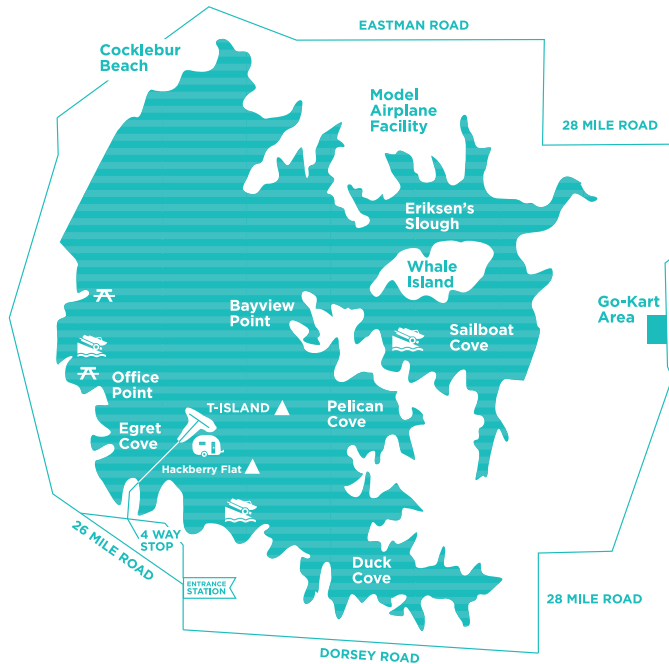
Day Use	
Vehicle	\$20
Vessel	\$16
Stanislaus County Resident Reduction	\$5
Picnic Shelter (per day) + (10 reservation fee)	\$110
Camping (per night)	
Basic Campsite	\$40
General Campsite	\$50
RV/Trailer Hookup Campsite	\$60
Stanislaus County Resident Reduction	\$5

Annual day use passes are available

*Fees subject to change. Visit stancountyparks.com for full fee schedule and rules/regulations

HOURS OF OPERATION

Day Use Hours	6 a.m. – 10 p.m. daily
Quiet Hours	10 p.m. – 6 a.m. daily
Boat Ramp Hours	6 a.m. – Sunset daily
Camping	24 hours daily



PARK FEATURES

- Campsites
- Concessions
- Restrooms
- Picnic shelters
- Barbeques
- Picnic tables
- 3 Boat launches
- Fish cleaning station

Campsites are located at:

- T-Island – 41 campsites ▲
- Muir Point – 20 campsites
- Fischer Point – 32 campsites
- Charlie's Point – 19 campsites
- Hackberry Flat – 40 campsites ▲
- Additional campsites available

▲ RESERVATIONS AVAILABLE AT: Stancountyparks.com/reserve

Recreation opportunities include:

- Swimming
- Fishing
- Boating
- Water/jet skiing
- Waterfowl hunting (with permit)

For the animal lovers, there is a great variety of wildlife. Be on the look-out for squirrels, jackrabbits, cottontails, red-tail hawks, coyotes, raccoons, seagulls, burrowing owls, geese, ducks, blue herons, great white egrets, and so much more.

Events not to miss:

- Annual fireworks celebration (July)



FOR FULL CALENDAR OF
EVENTS PLEASE VISIT:
stancountyparks.com